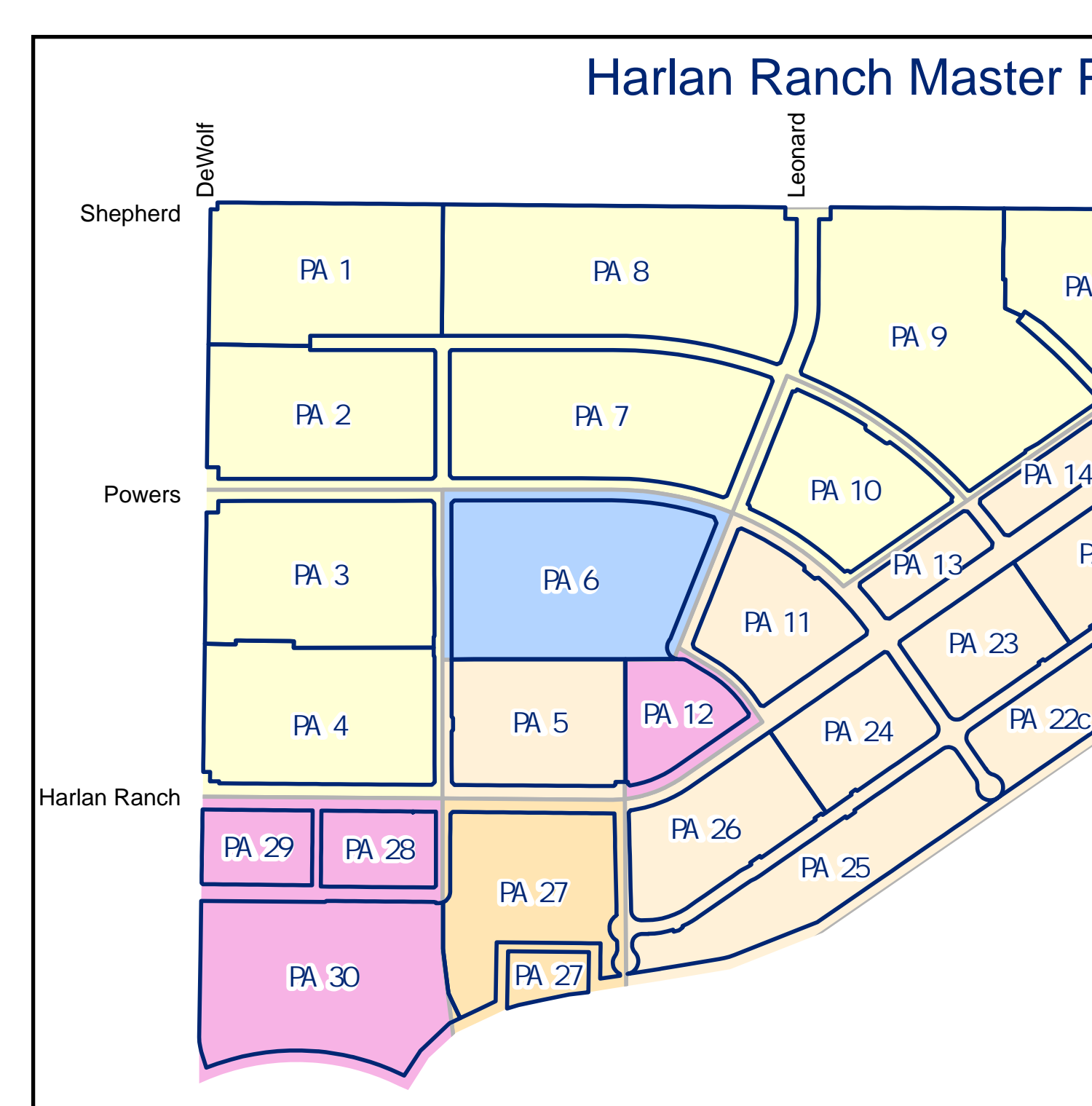
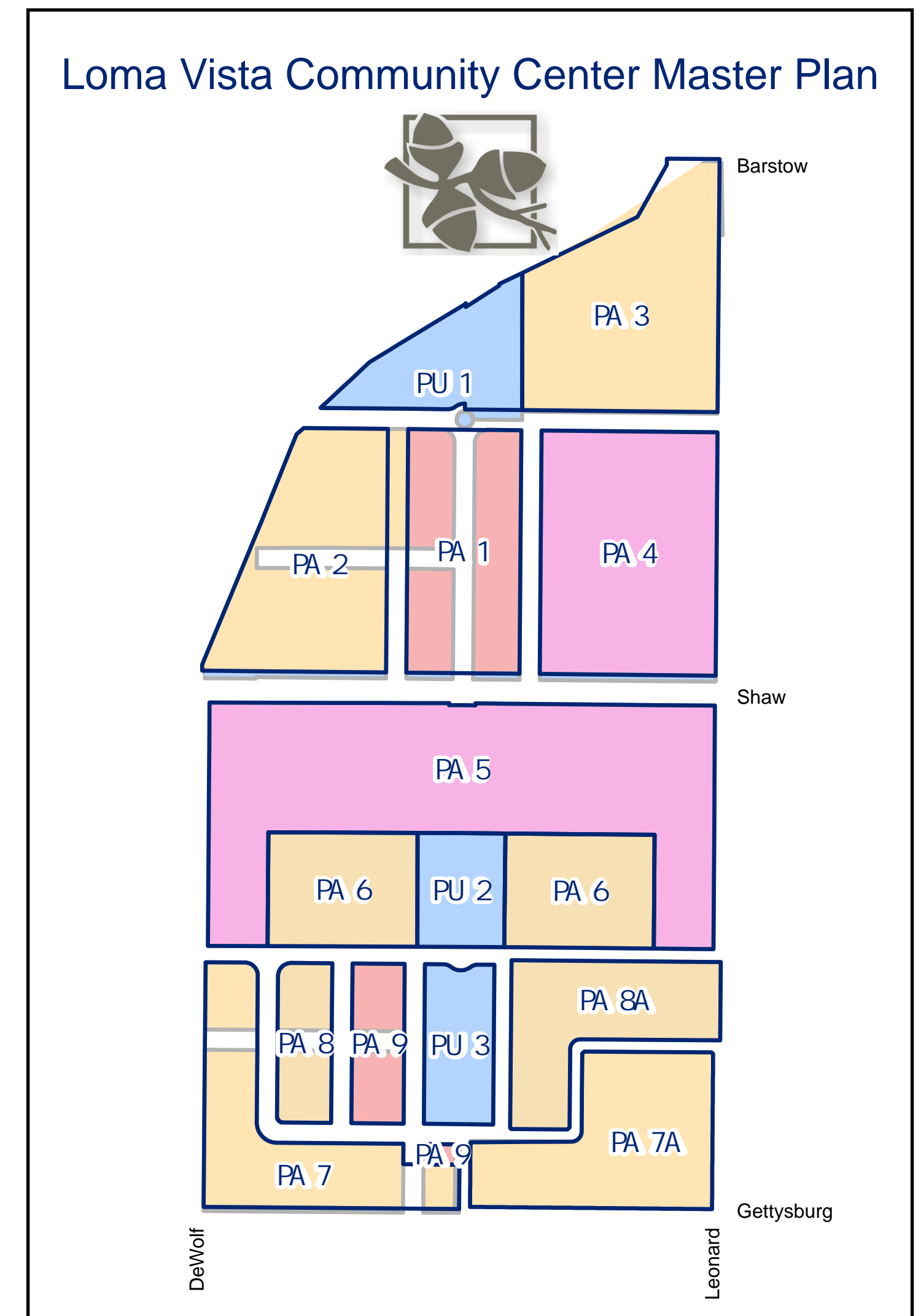
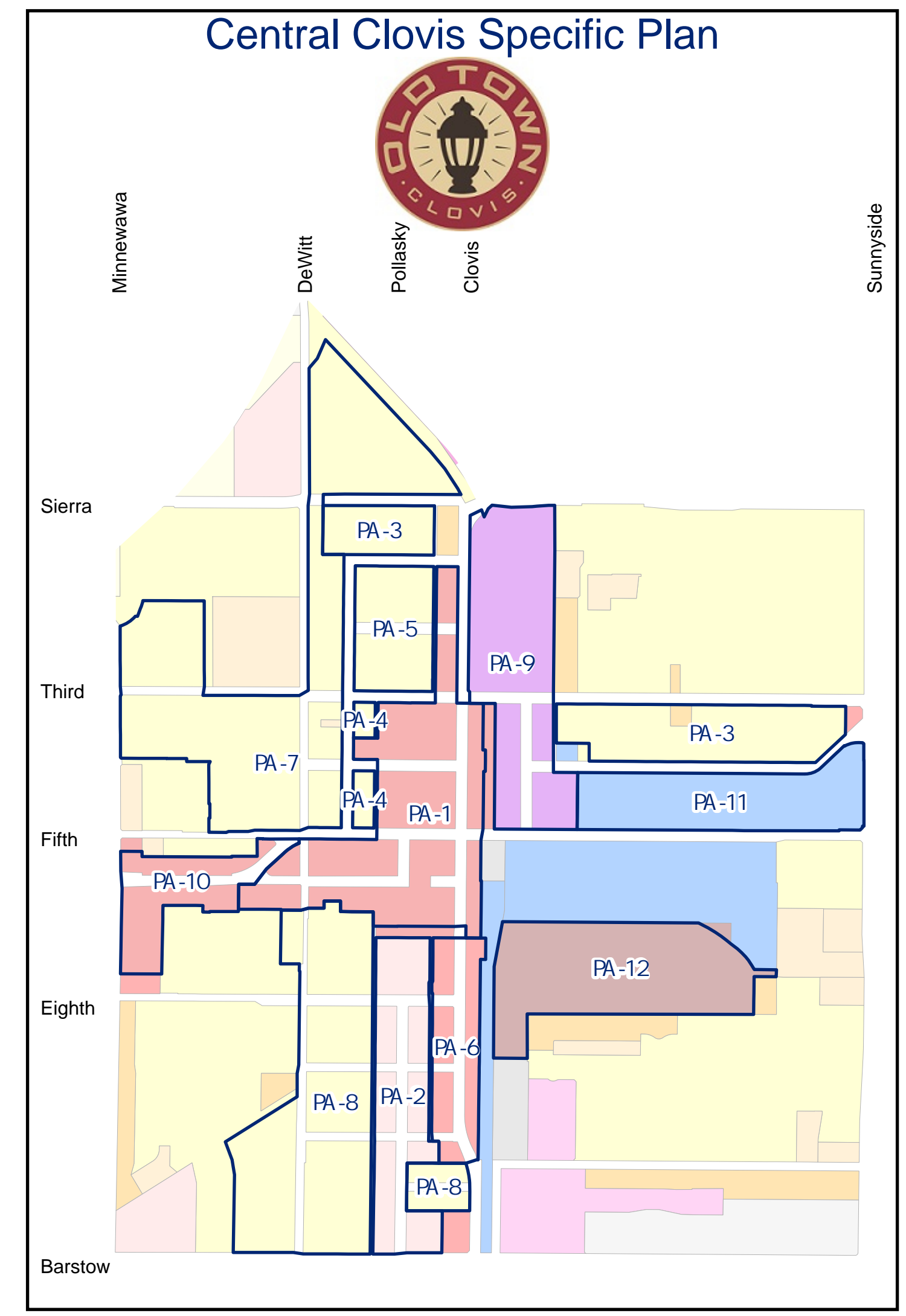
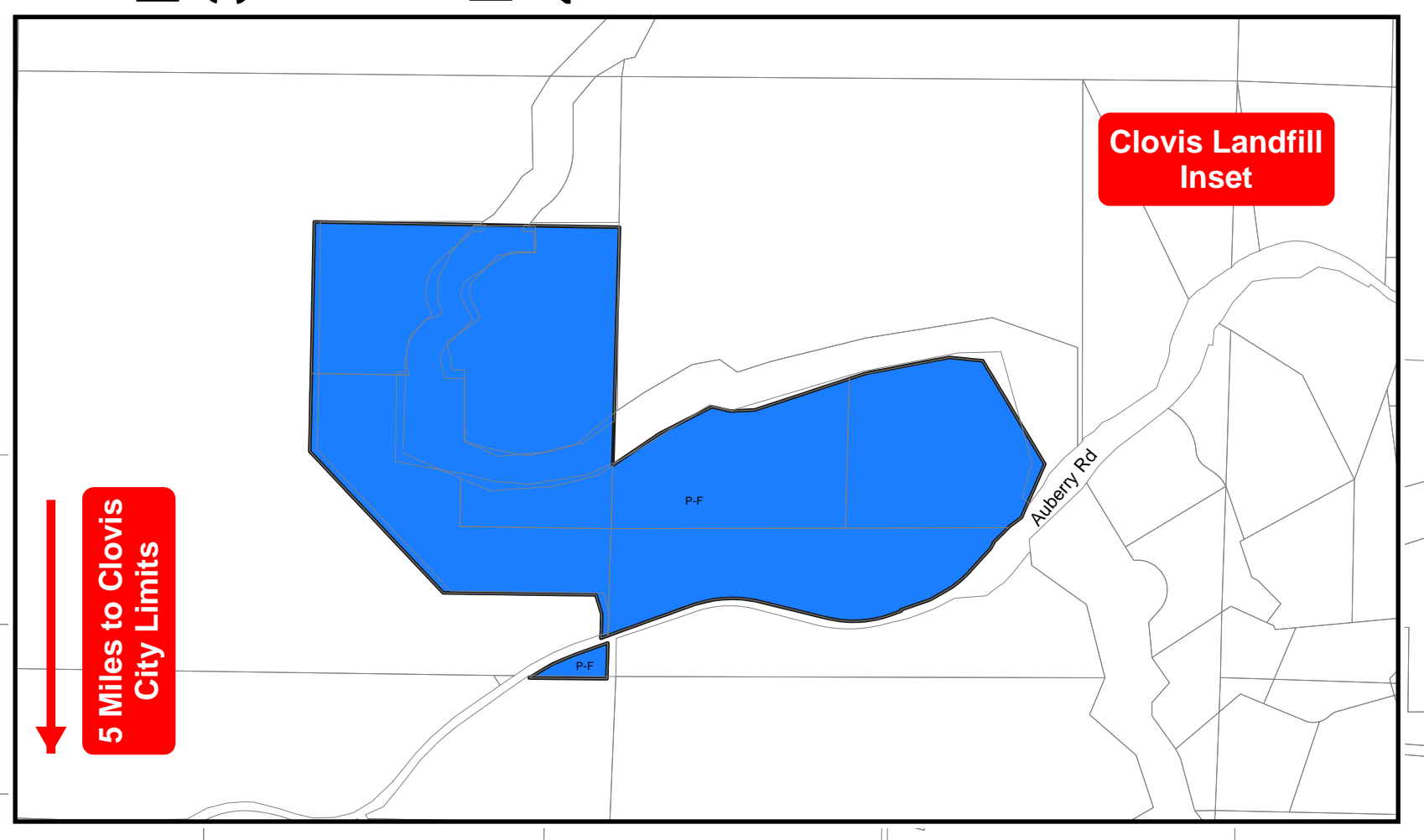
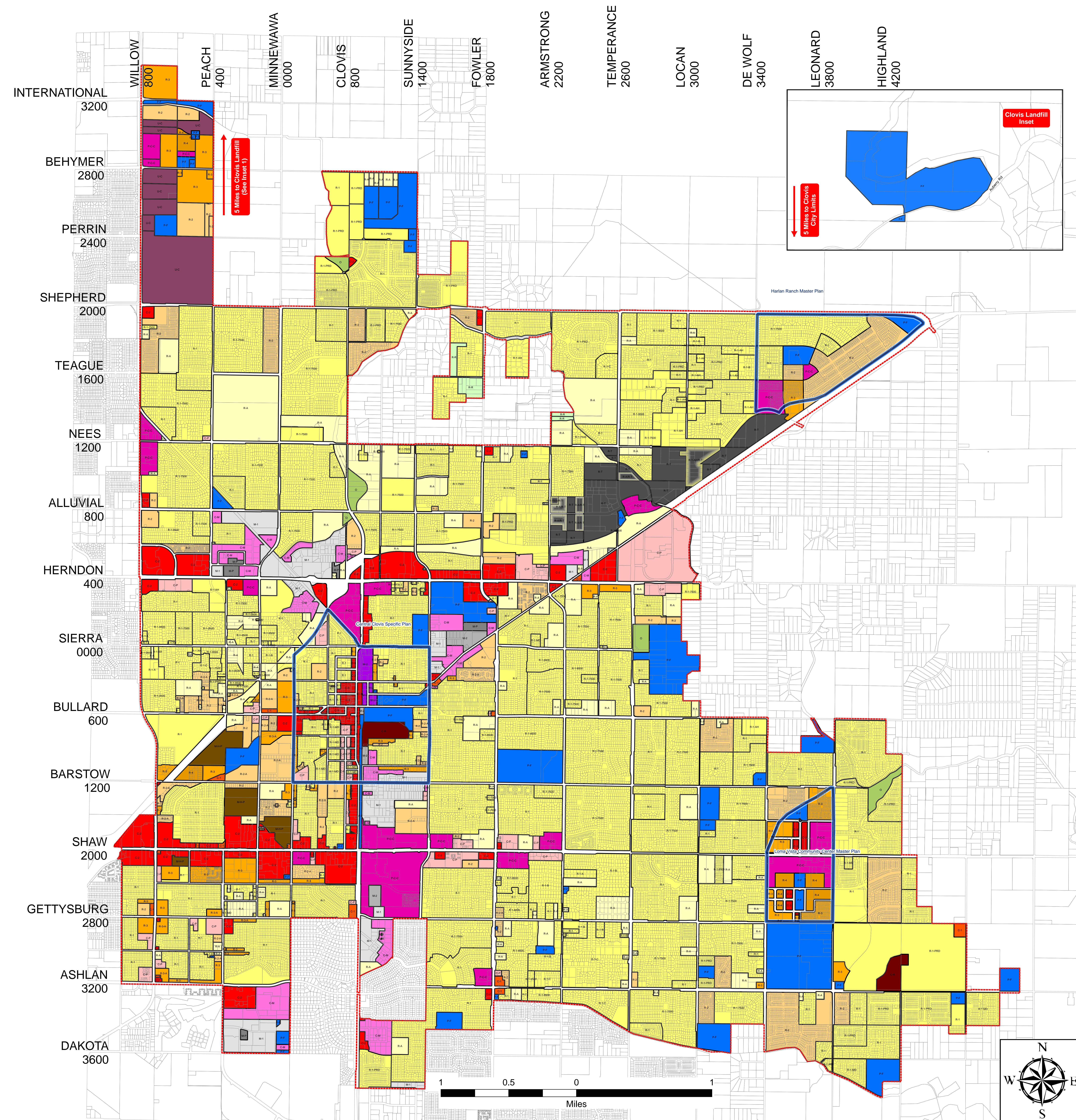


CITY of CLOVIS ZONE MAP

PLANNING & DEVELOPMENT



- LEGEND**
- R-R (Rural Residential) (1 DU/2 AC)
 - R-A (Single Family Residential - 24,000 Sq Ft)
 - R-1 (Single Family Residential - 6,000 Sq Ft)
 - R-1-A (Single Family Residential - 18,000 Sq Ft)
 - R-1-AH (Single Family Residential - 18,000 Sq Ft)
 - R-1-B (Single Family Residential - 12,000 Sq Ft)
 - R-1-C (Single Family Residential - 9,000 Sq Ft)
 - R-1-7500 (Single Family Residential - 7,500 Sq Ft)
 - R-1-8500 (Single Family Residential - 8,500 Sq Ft)
 - R-1-9500 (Single Family Residential - 9,500 Sq Ft)
 - R-1-24000 (Single Family Residential - 24,000 Sq Ft)
 - R-1-MD (Single Family Medium Density)
 - R-1-PRD (Single Family Planned Residential Development)
 - R-1-PUD (Planned Unit Development)
 - R-2 (Medium Density Multiple Family Residential) (1 Unit/3,000 Sq Ft)
 - R-2-A (Medium Density Multiple Family Residential) (1 Unit/3,000 Sq Ft) (One Story)
 - R-3 (High Density Multiple Family Residential) (1 Unit/2,000 Sq Ft)
 - R-3-A (High Density Multiple Family Residential) (1 Unit/1,000 Sq Ft) (One Story)
 - R-4 (Very High Density Multiple Family Residential) (1 Unit/1,000 Sq Ft)
 - M-H-P (Mobile Home Park)
 - M-U (Mixed Use)
 - C-P (Professional Office)
 - C-1 (Neighborhood Commercial)
 - C-2 (Community Commercial)
 - C-3 (Central Trading District)
 - P-C-C (Planned Commercial Center)
 - C-M (Commercial - Light Manufacturing)
 - U-C (Urban Center)
 - R-T (Research & Technology Park)
 - R-1-AH/R-T (Single Family Residential - 7,500 Sq Ft/ Research & Technology Park)
 - R-1-AH/R-T (Single Family Residential - 18,000 Sq Ft/ Research & Technology Park)
 - R-A/R-T (Single Family Residential - 24,000 Sq Ft/ Research & Technology Park)
 - M-1 (Light Manufacturing)
 - M-2 (General Industrial)
 - M-P (Industrial Park)
 - C-R (Commercial - Recreation)
 - O (Open Space)
 - P-F (Public Facilities)
 - P (Off-Street Parking)
 - City Limits

Issued May 11, 2000
Revised October 21, 2024

NOTE: This map is a graphic representation of the zoning that was in effect at the time the map was published. For verification of actual zoning and zoning conditions contact: Clovis Planning and Development Services at (559) 324-2340.

NOTE: Parcels outside of the city limits with zone designations are pre-zoned only. Zoning will not become effective until the parcel is annexed to the city.