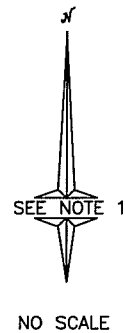



TYPE II

NO SCALE

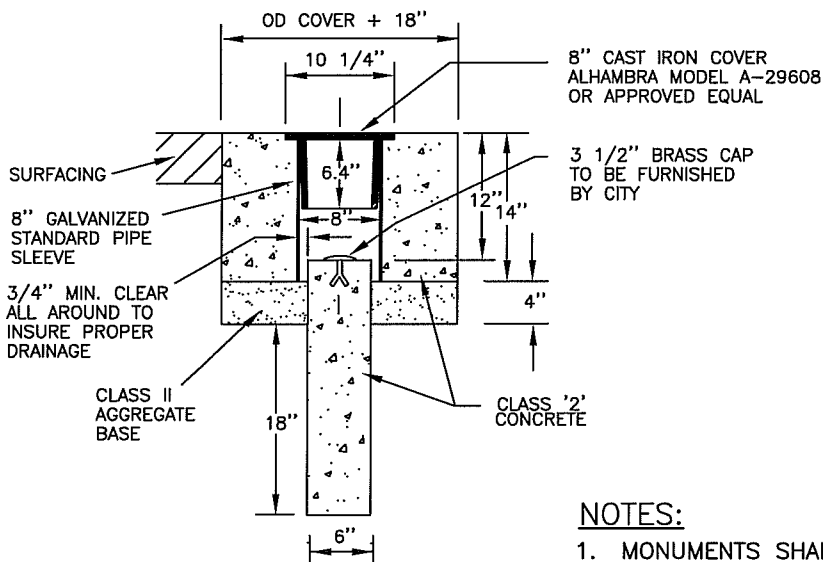
POINT LOCATION TO BE SET AND STAMPED BY A LICENSED SURVEYOR



BRASS CAP DETAIL

(3 1/2" TO BE USED AT SECTIONAL BREAKDOWN POINTS)

(2" TO BE USED AT PHYSICAL IMPROVEMENT CONTROL POINTS)



TYPE I

NO SCALE

8" CAST IRON COVER
ALHAMBRA MODEL A-29608
OR APPROVED EQUAL

3 1/2" BRASS CAP
TO BE FURNISHED
BY CITY

NOTES:

1. MONUMENTS SHALL BE INSTALLED ORIENTED TO BE READ WHILE FACING NORTH. (TYP)
2. ONCE CONSTRUCTED, THE MONUMENT SHALL BE PROTECTED FROM TRAFFIC AND PEDESTRIANS FOR A MINIMUM OF 7 DAYS.
3. SURVEYOR SHALL SUPPLY CITY WITH THE STAMPING INFORMATION AND SHALL OBTAIN AUTHORIZATION 48 HOURS PRIOR TO SETTING MONUMENT.



CITY OF CLOVIS

HORIZONTAL CONTROL MONUMENT DETAIL

DWG NO.
ST-32

REF.
STD. SPECIFICATIONS
SECTION 70

APPROVED BY:

CITY ENGINEER

DATE:

[Handwritten signature]
7/29/11

| NO. | REVISED | BY | APPROVALS |
|-----|----------|-----|------------|
| | 07-15-09 | BGJ | CM |
| | 01-14-11 | BGJ | DRU PUD |

SCALE: NTS

DRAWN BY: JA

SHEET 1 OF 1